


Location of proposed afforestation





ERA21/22-18

ERA21/22-19

**Legend**  
 Boundary of proposed woodland creation project

0 110 220 440 660  
 Meters



 An Agency within the Department of  
**Agriculture, Environment  
 and Rural Affairs**  
[www.derra-ni.gov.uk](http://www.derra-ni.gov.uk)

This material is based upon Crown Copyright and is reproduced with the permission of Land and Property Services under delegated authority from the controller of Her Majesty's Stationery office, © Crown copyright and database rights NIWA EM002011